ELLIS BEACH – GREAT BARRIER REEF DRIVE

GREAT QUEENSLAND DRIVES

TOURING MAP

Queensland AUSTRALIA

QUEENSLAND.COM/DRIVE

NOOSA HEADS – SUNSHINE COAST

WELCOME TO QUEENSLAND

There's no denying it, Queensland is like nowhere else; a diverse state where adventure abounds in every direction. Covering 1,727,000 square km (that's seven times the size of Great Britain) a trip along one of Queensland's iconic highway routes is the stuff travel memories are made of. From last-minute weekend road trips to full-scale multi-week journeys, a Queensland drive holiday offers staggering natural beauty, laidback hospitality and a sense of freedom that's hard to beat.

Where else can you connect to the serenity of the outback's vast open spaces and awe-inspiring night skies, the ancient wonder of World Heritage-listed rainforests and reef, set up camp on a remote tropical beach or spot native wildlife along some of the country's most iconic walking trails. Then there's the sunsets, did we mention the sunsets? Choose a coastal cruise, a city adventure, a country escape, an outback exploration, or a combination of all four.

However you plan to travel – from a "see it all" bucket list drive over three months, or a last-minute getaway, you'll find the best routes, travel advice, photo opportunities and pit stops on this map. So, pack up the car, the bike or the van and get ready to make holiday memories that will last a lifetime.

For more great travel inspiration and advice visit queensland.com/drive

FIND US ON:
- facebook.com/visitqueensland
- instagram.com/queensland
- tiktok.com/@queensland
- youtube.com/queensland

#thisisqueensland

BUNDABERG

Bundaberg, the gateway to the Southern Great Barrier Reef, is where country charm meets coastal cool. Here you'll find a sensory escape filled with unspoilt nature, laidback dining and award-winning tipples. Watch baby turtles hatching, discover giant marine life at Lady Musgrave and Lady Elliot Islands or just take it easy – the choice is yours.

bundabergregion.org

CAIRNS & GREAT BARRIER REEF

Whether you crave adventure, dream of swimming with the "Great Eight" or yearn to reconnect with nature, it's all here. Discover the world's largest coral reef, explore the Daintree, get your heart racing with adrenalin-packed experiences and connect with Aboriginal and Torres Strait Islander wisdom from the oldest continuing cultures in existence.

cairnsgreatbarrierreef.com

CAPRICORN

Ready for adventure? Discover the rich heritage along Rockhampton's Fitzroy River, stroll through the city's botanic gardens and take in an exhibition at the Rockhampton Museum of Art. Unwind in the chilled out town of Yeppoon, explore the Capricorn Caves and dive into the Southern Great Barrier Reef. On Great Keppel Island you can hike, swim and snorkel to your heart's content.

visitcapricorn.com.au

FRASER COAST

This marine mecca offers spectacular sailing, kayaking and diving, while the annual humpback whale migration has earned Hervey Bay the title, "Whale Watching Capital of the World". On K'gari (formerly Fraser Island), thriving wildlife, pristine waterways and 45 national park camping areas make for a magical island experience. History buffs love exploring Maryborough's fascinating past.

visitfrasercoast.com

GLADSTONE & AGNES WATER

These Southern Great Barrier Reef towns boast stunning national parks, secluded beaches and scenic campsites. A ferry ride away, Heron Island offers world-class diving and snorkelling. Cast a line at Lake Awoonga, Boyne Island or Tannum Sands to reel in a record-size barra. Explore the seaside hamlets of Agnes Water and 1770, and day trip to Lady Musgrave and Lady Elliot Islands for incredible marine life encounters.

gladstoneregion.info

GOLD COAST

The Gold Coast is a vibrant city set along stunning coastline, offering incredible experiences. Where else can you find ancient rainforests a short drive from Australia's best theme parks. Explore boutique wineries and wellness retreats in the mountains, or enjoy alfresco dining by the beach – all set against that iconic skyline.

experiencegoldcoast.com

MACKAY ISAAC

At Cape Hillsborough, watch the sunrise as kangaroos and wallabies feed on the beach. Head west to the Isaac region to see epic rock formations at Peak Range National Park, or explore the mining ghost town of Mount Britton. Ride the Finch Hatton mountain bike trails past lush rainforests, or take the Bluewater Trail in Mackay City – also a lovely walk. Then, cool off or chill out at the Bluewater Lagoon.

mackayisaac.com

OUTBACK QUEENSLAND

From lush wetlands to star-studded dark skies, red desert sand dunes to historic townships, Outback Queensland is a vast, magical place. The hospitality and history alone make your heart beat stronger. See magnificently preserved dinosaur relics, awe-inspiring cultural sites or let your hair down at a fair dinkum bush bash from the region's jam-packed events calendar.

outbackqueensland.com.au

QUEENSLAND COUNTRY

Family holiday makers, group getaways or loved-up couples – every kind of traveller feels at home in Queensland Country. Towering granite boulders and unspoilt national parks draw hikers and climbers from far and wide, while boutique accommodation, farm and cellar doors bring the foodie set. All this with a generous side of fresh country air, majestic mountain ranges and country charm.

queenslandcountrytourism.com.au

SUNSHINE COAST

Visitors adore this region's beautiful beaches and year-round summertime vibe. Easy-breezy trawler-to-table dining and a slew of famous farmers markets and boutique breweries make it a taste sensation. Then there's the natural beauty: the breathtaking ecosystem that is the Noosa Everglades, the ancient volcanic Glass House Mountains and the hinterland's lush rainforests and waterfalls.

visitsunshinecoast.com

THE WHITSUNDAYS

Offering everything from beachfront camping to five-star luxury, The Whitsundays is the perfect destination for every type of holiday. Airlie Beach is the vibrant heart of the region, while nearby towns boast stunning beaches, charming local atmospheres and a rich mining history. Explore the 74 islands, dive the Great Barrier Reef or just take it easy at a beachside resort.

thewhitsundays.com.au

BRISBANE

Welcome to Brisbane, Queensland's thriving capital. Embrace vibrant precincts and inner city adventures, all set against stunning natural surrounds. Discover world-class events, amazing arts and cultural experiences, dine at renowned restaurants and rooftop bars, or unwind poolside at a luxurious hotel.

visit.brisbane.qld.au

TOWNSVILLE NORTH QUEENSLAND

A thriving centre in the North, Townsville is a must-visit for fun, creativity and natural beauty. Take in a game at North Queensland Stadium, hike the epic pink granite monolith Castle Hill or immerse yourself in nature on Magnetic and Hinchinbrook Islands. Below the surface, the Museum of Underwater Art offers art lovers a once-in-a-lifetime experience.

townsvillenorthqueensland.com.au

CHARLOTTE PLAINS OUTBACK QUEENSLAND

LEGEND

- Aboriginal and Torres Strait Islander culture
- Beaches
- Bird watching
- Bushland
- Camels
- Caves
- Desert
- Emus
- Events
- Fishing
- Flowers
- Food & wine
- Fossils & dinosaurs
- Gorges
- Great Barrier Reef
- Health & wellness
- Hiking
- History & heritage
- Islands
- Kangaroos
- Koalas
- Manta rays
- Mountains
- Outback
- Rainforests
- Sapphire Gemfields
- Snorkelling
- Surfing
- Turtles
- Waterfalls
- Whales

ADVENTURE WAY

BRISBANE TO ADELAIDE

Retrace the tracks of Cobb & Co stagecoaches which once linked the east coast of Queensland with the outback. Journey through farmland, big sky country and desert, across the border into South Australia.

POINTS OF INTEREST

- Celebrate Spring at the annual Toowoomba Carnival of Flowers (September)
- Soak in artesian hot springs and mud baths
- Discover Queensland's history along the heritage walk at Thargomindah

Great for:

Iconic landscapes:

LEG 1: BRISBANE – TOOWOOMBA (126KM)
Get your caffeine and culture fix first thing at James St or South Bank, then journey west to Toowoomba, the 'Garden City'. Here, wander the immaculately tended parks and gardens. Visit in September to experience the Toowoomba Carnival of Flowers and see the city at its blooming best.

LEG 2: TOOWOOMBA – DALBY (84KM)
Pack your binoculars and go wildlife spotting at Dalby's Lake Broadwater Conservation Park, home to hundreds of species of birds, plants and frogs.

LEG 3: DALBY – ST GEORGE (303KM)
Drive through charming hamlets on your way to St George, Australia's inland fishing capital, and drop a line in the famous Balonne River. If fishing doesn't appeal, take a leisurely stroll along the shady riverbank walkway.

LEG 4: ST GEORGE – CUNNAMULLA (293KM DIRECT)
As you journey toward Cunnamulla, take a dip at the artesian hot springs at Charlotte Plains Station. Then, continue on to Cunnamulla, situated on the Warrego River and home to the Cunnamulla Hot Springs – another idyllic spot for relaxation. Plan your visit to coincide with the Cunnamulla Fella Roundup or the Outback River Lights Festival and swap stories with the friendly locals.

LEG 5: CUNNAMULLA – THARGOMINDAH (196KM)
Experience the tension-relieving artesian mud baths at Eulo before driving on to the historic town of "Thargo". Get a taste of local history at the old Thargomindah Hospital and Leahy Historical House, once home to cattle king Sir Sidney Kidman.

LEG 6: THARGOMINDAH – INNAMINCKA (368KM DIRECT)
Refuel at the heritage-listed Noccundra Hotel on the banks of the Wilson River. Fall asleep under the stars at a bush campsite near the Dig Tree Reserve on Nappa Merrie Station, before continuing your journey the next day across the border into South Australia.

For more information visit: **queensland.com/drive** | BRISBANE – ADELAIDE 2,433km

AUSTRALIA'S COUNTRY WAY

SYDNEY TO ROCKHAMPTON

Taste fresher than fresh produce, take a guided winery tour or hike through surprisingly accessible wilderness areas. Travel from the mountains and gorges of the Granite Belt to the rich red earth and grazing lands of Rockhampton.

POINTS OF INTEREST

- Hike granite boulders and unique rock formations at Girraween National Park
- See vibrant sunflower fields between Warwick and Toowoomba (December – April, depending on rainfall)
- Marvel at ancient bunya pines in the Bunya Mountains National Park
- Explore boutique wineries in the grape-growing regions of Stanthorpe and South Burnett
- Enjoy old-fashioned charm in Gayndah, which claims the title of "Queensland's oldest town"

Great for:

Iconic landscapes:

LEG 1: STANTHORPE – TOOWOOMBA (143KM DIRECT)
Detour east to see the wildflowers and hike the rock monoliths of Girraween National Park. Stop for lunch at one of the local wineries scattered throughout Stanthorpe or Spicers Peak Lodge in Maryvale, before continuing on to Toowoomba.

LEG 2: TOOWOOMBA – KINGAROY (152KM DIRECT)
Drive through national parks from the Valley of Diamonds gorge in Crows Nest to the palm groves of Ravensbourne. Explore the Bunya Mountains' ancient rainforests and waterfalls en route to the grape-growing region of South Burnett – home to the famous Heritage-listed peanut silos of Kingaroy and some of Queensland's best boutique wineries.

LEG 3: KINGAROY – GAYNDAH (142KM)
Check out the South Burnett Timber Industry Museum in Wondai before driving on to Gayndah. Straddling the Burnett River, this is a perfect spot to picnic by the river and buy local citrus and stone fruit in season.

LEG 4: GAYNDAH – BILOELA (246KM DIRECT)
Explore bush culture at the Reginald Murray Williams Australian Bush Learning Centre before driving on to Biloela. Call in to the rural town of Monto and explore the sandstone cliffs of Cania Gorge National Park and rainforest-fringed waters of Lake Cania along the way.

LEG 5: BILOELA – ROCKHAMPTON (144KM)
While in Biloela, uncover stories of the surrounding region and visit the Queensland Heritage Park, or tour one of the historical museums at Mount Morgan and unearth the region's rich gold mining past. Then, jump back on the road for the final leg to Rockhampton, wander through the city's free zoo or see an exhibition at the Rockhampton Museum of Art.

GIRRAWEEN NATIONAL PARK QUEENSLAND COUNTRY

For more information visit: **queensland.com/drive** or **driveinland.com.au** | SYDNEY – ROCKHAMPTON 1,405km

BIRDSVILLE OUTBACK QUEENSLAND

WARREGO WAY

BRISBANE TO BIRDSVILLE

Experience big sky landscapes, vast desert plains, historic towns, mineral hot springs and a swag of eccentric characters on one of Queensland's iconic inland drives.

POINTS OF INTEREST

- Experience thermal bathing the Queensland way and take a dip in artesian waters along the route
- Meet "Cooper" Australia's largest dinosaur at the Eromanga Natural History Museum
- Visit Betoota, the real life town that shares its name with the country's legendary satirical newspaper, The Betoota Advocate
- Visit the Birdsville Hotel for a quintessential outback pub experience

Great for:

Iconic landscapes:

LEG 1: BRISBANE – DALBY (211KM DIRECT)
Venture west through fertile plains and fields of bright yellow sunflowers as you travel towards Dalby, one of Australia's richest grain and cotton growing regions. Stop off to admire the manicured parks and gardens of Toowoomba or take a hike through the nearby Bunya Mountains National Park, home to the world's largest stand of bunya pines.

LEG 2: DALBY – ROMA (268KM)
Head to Roma via Chinchilla, the melon capital of Australia. If you can, time your visit to coincide with the quirky Chinchilla Melon Festival, held every second February. Drive west through Miles to Roma and discover Australia's gas and oil exploration history at The Big Rig.

LEG 3: ROMA – CHARLEVILLE (267KM)
Stop off in Mitchell to bathe in the therapeutic waters of an artesian mineral spa, then drive on to Charleville, where the night skies are among the clearest in Australia. Check out the stars at the Cosmos Centre and Observatory to learn why this region is known as "big sky country".

LEG 4: CHARLEVILLE – QUILPIE (211KM)
Continue west to Quilpie, situated at the gateway to Channel Country. Take a drive 7km out of town to Baldy Top Lookout and watch the sunset.

LEG 5: QUILPIE – WINDORAH (246KM DIRECT)
Take a diversion from your route to pay a visit to the Eromanga Natural History Museum; here you'll meet "Cooper" Australia's largest dinosaur. Then continue through to Windorah to refuel at The Western Star Hotel, home to the International Yabby Races.

LEG 6: WINDORAH – BIRDSVILLE (379KM DIRECT)
Stop for a selfie in the ghost town of Betoota before arriving in Birdsville, one of Australia's most iconic towns. Back a winner at the legendary Birdsville Races, held each September on a claypan track nestled among the sand dunes, then enjoy a cold one at the historic Birdsville Hotel. Before you go, find time to watch the sun set over the Simpson Desert atop Big Red, Australia's tallest desert sand dune.

For more information visit: **queensland.com/drive** | BRISBANE – BIRDSVILLE 1,582km

CAPRICORN WAY

ROCKHAMPTON TO BARCALDINE

Weaving from the coast, inland to the state's west, discover gemfields, geological landmarks and ancient Aboriginal sites, as well as interesting towns with their own unique histories and stories to tell.

POINTS OF INTEREST

- Tour underground at Capricorn Caves
- Swim at the Yeppoon Lagoon and walk the Bluff Point Circuit in the Capricorn Coast National Park
- Explore the Blackdown Tableland National Park and see ancient Aboriginal rock art
- Snap a pic in front of the Big Easel in Emerald
- Visit Australia's largest underground walk-in sapphire mine at Rubyvale

Great for:

Iconic landscapes:

LEG 1: ROCKHAMPTON – CAPRICORN CAVES (29KM)
Explore Rockhampton on foot, taking in the historic wharves and grand old buildings of Quay Street. Drive to the summit of Mount Archer for a panoramic view of the town, before detouring north for a guided tour of the tunnels and shafts of the Capricorn Caves.

LEG 2: CAPRICORN CAVES – YEPPOON (45KM)
Journey east to Yeppoon, nestled on the Capricorn Coast and overlooking Keppel Bay. It's the perfect launching point to experience Great Keppel Island and the magical underwater world of the Southern Great Barrier Reef.

LEG 3: YEPPOON – DUARINGA (156KM)
Head back to "Rocky" to rejoin the Capricorn Way. Travel on to Duaringa and pull up a bar stool at the historic 19th century Duaringa Hotel – it's been serving locals and travellers alike for more than 130 years.

LEG 4: DUARINGA – EMERALD (160KM DIRECT)
Head west, taking a slight diversion to Blackdown Tableland National Park – a stunning landscape filled with gorges, lookouts and cascading rock pools. It's also home to ancient Ghungalu cultural sites. Back on route, continue through Blackwater to Emerald.

LEG 5: EMERALD – ALPHA (168KM DIRECT)
Take time out to visit the towns of Sapphire, Rubyvale, Anakie and the Willows. This region, known as the Sapphire Gemfields, boasts one of the largest sapphire-bearing areas in the world. Tour an underground mine, fossick for gems or even buy a bucket of sapphire "wash" and learn how to recognise sapphires in the rough. Then, head west towards Alpha, climbing the Drummond Range en route.

LEG 6: ALPHA – BARCALDINE (141KM)
Continue west and explore "Barcy" (pronounced Bark-y) to discover the tale of the Great Shearer's Strike of 1891 which made Australian political history. See the Australian Workers Heritage Centre and the nearby Tree of Knowledge Memorial where the Australian Labor movement began.

BLACKDOWN TABLELAND NATIONAL PARK QUEENSLAND COUNTRY

For more information visit: **queensland.com/drive** | ROCKHAMPTON – BARCALDINE 699km

CARNARVON GORGE QUEENSLAND COUNTRY

GREAT INLAND WAY

ORANGE TO COOKTOWN

Start in New South Wales, head north through western Queensland and continue all the way up to Cooktown in the state's far north.

POINTS OF INTEREST

- Share a famous Nindigully Pub burger which can feed as many as 20+ people! (Make sure to call ahead and order at least three days in advance)
- Hike Carnarvon Gorge and see ancient Aboriginal rock art
- Go for gold in Clermont, where you can pan at 12 general permission areas. Don't forget a licence!
- Join a guided subterranean tour of one of the longest lava tube systems in the world at Undara Volcanic National Park
- Visit Australia's widest single-drop waterfall, Big Millstream Falls

Great for:

Iconic landscapes:

LEG 1: HEBEL – ROMA (351KM DIRECT)
Explore country towns en route to Roma. Take a detour to Nindigully for lunch at one of Queensland's oldest pubs, then continue north, stopping at St George to stroll along the Balonne River and sample top drops at Riversands Wines. Visit Roma on a Tuesday for a guided tour of the largest cattle sales in Australia (sale days are subject to change).

LEG 2: ROMA – CARNARVON GORGE (242KM)
Discover Injune, gateway to the incredible Carnarvon Gorge. Explore the Gorge's ancient Aboriginal rock art and hanging fern and moss gardens. Follow the tracks along Carnarvon Creek to hidden caves and secluded swimming holes.

LEG 3: CARNARVON GORGE – CLERMONT (349KM)
Stretch your legs in Emerald with a walk through the Emerald Botanic Gardens, then drive to Clermont and stroll the boardwalk around Hoods Lagoon, the site of one of Queensland's first gold rushes. Feeling lucky? To this day, you can try your luck panning for gold in this historic town.

LEG 4: CLERMONT – CHARTERS TOWERS (374KM)
Tour the heritage buildings of Charters Towers, relive the halcyon days of the 1870s gold rush and see Texas Longhorn cattle. Watch the sunset from the top of Tower Hill.

LEG 5: CHARTERS TOWERS – UNDARA (378KM)
Journey north west to Undara Volcanic National Park and wander through ancient lava tubes on a guided tour. The tubes – which extend for more than 160km – were formed when a volcano erupted 190,000 years ago.

LEG 6: UNDARA – MAREEBA (223KM)
Visit the farms and wineries of the Atherton Tablelands to taste the flavours of the tropics and stop for lunch in Ravenshoe, Queensland's highest town. Make a quick detour to Australia's widest single-drop waterfall, Big Millstream Falls, before refuelling for coffee at Mareeba with a cuppa brewed from locally grown beans.

LEG 7: MAREEBA – COOKTOWN (264KM DIRECT)
Head to the quirky town of Kuranda, perched 330m above sea level in the heart of the Wet Tropics World Heritage Rainforest. Ride the Kuranda Scenic Railway or float through the treetops on the Skyrail Rainforest Cableway. Continue on to the base of Cape York. Must-sees here include the Cooktown Museum, the historic cemetery and the Cooktown Botanic Gardens.

For more information visit: **queensland.com/drive** or **greatinlandway.com.au** | ORANGE – COOKTOWN 2,741km

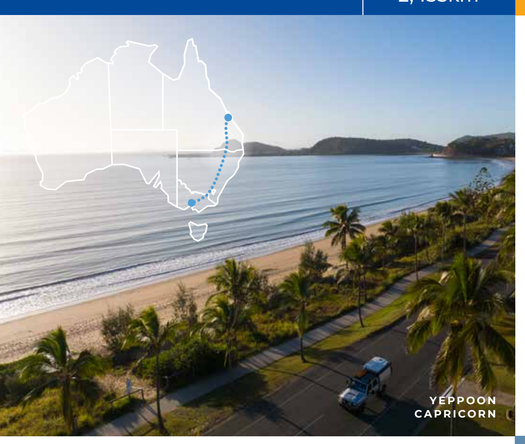

YEPPOON CAPRICORN

LEICHHARDT WAY

MELBOURNE TO YEPPOON

From the border town of Goondiwindi, this trip travels from the country to the coast before connecting to the waters of the Southern Great Barrier Reef.

POINTS OF INTEREST

- Take a trip back in time and experience pioneer life at the Miles Historical Village Museum
- Hike through native wildflowers at Isla Gorge National Park
- Unearth gold-mining stories from times gone by at Mount Morgan
- Soak up panoramic views of Rockhampton from the Nurim circuit elevated boardwalk in Mount Archer National Park

Great for:

Iconic landscapes:

LEG 1: GOONDIWINDI – MILES (224KM)
Start your journey in the border town of Goondiwindi on the banks of the Macintyre River, and head north through Moonie, once "the oil capital of Australia". End the day by experiencing a taste of pioneer life at the Miles Historical Village Museum.

LEG 2: MILES – THEODORE (224KM)
Continue north through Taroom, home to a heritage-listed, 300-year-old coolabah tree that bears the initials of 19th century explorer Ludwig Leichhardt (who also inspired the name of this route). Hit the highway again to reach beautiful Isla Gorge National Park for a picnic lunch overlooking the gorge.

LEG 3: THEODORE – MOUNT MORGAN (171KM)
Refuel in the township of Banana (named after a yellow bullock used by stockmen to help herd wild cattle in the 1860s) en route to Mount Morgan, a small town with a rich history in gold mining.

LEG 4: MOUNT MORGAN – ROCKHAMPTON (40KM)
Take a short drive to the historic port town of Rockhampton. Cast a line and try your luck at barra fishing on the Fitzroy River. Capture the sunset over the city from the Nurim circuit elevated boardwalk at Mount Archer.

LEG 5: ROCKHAMPTON – YEPPOON (43KM)
It's time for some R&R at your final destination, Yeppoon. Wander golden sandy beaches and secluded bays, dine at bustling beachfront cafés, cool off at the Yeppoon Lagoon or take a short drive to nearby Byfield National Park.

For more information visit: **queensland.com/drive** or **driveinland.com.au** | MELBOURNE – YEPPOON 2,031km

MATILDA WAY

MELBOURNE TO KARUMBA

Travel through the heart of Outback Queensland driving north up to crocodile country at Karumba on the shores of the Gulf of Carpentaria.

POINTS OF INTEREST

- See amazing night skies at the Charleville Cosmos Centre and the Jump-Up in Winton, Australia's first International Dark-Sky Sanctuary
- Journey through pioneering heritage at the Australian Stockman's Hall of Fame
- Fly through Australia's aviation history – and some epic art exhibitions – at Qantas Founders Museum
- Get up close to 95-million-year old dino relics at the Australian Age of Dinosaurs
- Experience the Barramundi Discovery Centre at Karumba

Great for:

Iconic landscapes:

LEG 1: CUNNAMULLA – CHARLEVILLE (199KM)
Step back in time at the Cunnamulla Fella Visitor Centre and learn about the Great Artesian Basin, the lifeblood of the region. Dip your toes into a modern-day experience at the Cunnamulla Hot Springs. Look to the heavens at the Charleville Cosmos Centre, or explore the secret WWII US Air Force base outside Charleville on a convoy tour.

LEG 2: CHARLEVILLE – BLACKALL (302KM)
Head to Tambo, the oldest town in the Central West. Don't forget to call in to Tambo Teddies and pick up a handmade bear. Then, head north to the legendary shearing town of Blackall, where Jackie Howe set a world record in 1892. Take a guided tour of the Blackall Woolscour to see century-old wool scouring (cleaning) machinery still in operation.

LEG 3: BLACKALL – LONGREACH (214KM)
Head north to Barcaldine, crossroads of the Capricorn Way and home to the Tree of Knowledge Memorial, a landmark in Aussie political history. Continue to Longreach and the Australian Stockman's Hall of Fame, an outback icon. Walk the wing of a 747 at the Qantas Founders Museum or gallop along in a restored carriage on a Cobb & Co Stagecoach Experience.

LEG 4: LONGREACH – WINTON (179KM)
Next stop: Winton — aka the Hollywood of the outback. Visit in June for the Vision Splendid Outback Film Festival, a celebration of Australian cinema held under a blanket of stars or get your hands dirty and join a guided dinosaur dig at the Australian Age of Dinosaurs. The Waltzing Matilda Centre is also a treasure trove of outback history, music, film and touring art exhibitions.

LEG 5: WINTON – CLONCURRY (348KM DIRECT)
Stretch your legs at Combo Waterhole near Kynuna, the billabong said to have inspired Banjo Patterson to write Waltzing Matilda, then check out the historical exhibits at the Cloncurry/Mary Kathleen Memorial Park Complex.

LEG 6: CLONCURRY – KARUMBA (452KM)
Head north towards the Gulf, stopping at the Purple Pub in Normanton for lunch. Arrive in Karumba in time to watch the sunset over the Gulf of Carpentaria with a bucket of prawns.

WINTON OUTBACK QUEENSLAND

For more information visit: **queensland.com/drive** | MELBOURNE – KARUMBA 2,914km



MAGNETIC ISLAND TOWNSVILLE

OVERLANDER'S WAY

TOWNSVILLE TO TENNANT CREEK

This fully sealed route was once used by the first drovers to move cattle from the Northern Territory to coastal markets. Along the way visit gorges, see incredible sunsets and discover dinosaur fossils.

POINTS OF INTEREST

- See northern Australia's largest wild koala population on Magnetic Island
- Snap a selfie at the 80 metre mosaic, The Wall of History at Charters Towers
- Explore Porcupine Gorge, dubbed Australia's "mini Grand Canyon"
- Detour along Australia's Dinosaur Trail, a prehistoric journey encompassing the towns of Hughenden, Richmond and Winton
- Uncover the evolution of Australia's wildlife at the Riversleigh Fossil Discovery Centre

Great for:

Iconic landscapes:

LEG 1: TOWNSVILLE – CHARTERS TOWERS (136KM)
Begin your adventure koala spotting on Magnetic Island, before a leisurely stroll along Townsville's 2.2km beach promenade, The Strand. Next, head for the former gold rush town of Charters Towers. Take a trip out to Leahton Park, home to the largest purebred herd of Texas Longhorn cattle in Australia.

LEG 2: CHARTERS TOWERS – HUGHENDEN (248KM)
Continue westwards through the Burra Range to reach Hughenden and dinosaur country. See "Hughie" a seven-metre replica of a Muttaburrasaurus skeleton at the Flinders Discovery Centre. Then, explore the ancient rock formations at Porcupine Gorge, Australia's very own "mini Grand Canyon".

LEG 3: HUGHENDEN – RICHMOND (115KM)
Journey on to Richmond, where you'll find ancient marine fossils at Kronosaurus Korner and potentially unearth your own fossil at a designated fossicking site.

LEG 4: RICHMOND – CLONCURRY (286KM)
Stop off in Julia Creek, home of the Julia Creek Dirt n Dust Festival. Soak in mineral-rich artesian baths or join a virtual reality cattle muster at the local visitor information centre. Then, hit the road again until you reach Cloncurry, birthplace of the Royal Flying Doctor Service.

LEG 5: CLONCURRY – MOUNT ISA (121KM)
Wind your way through the Selwyn Range into famed Mount Isa, one of the world's largest single producers of copper, silver, lead and zinc. Take a mine tour, soak up the panoramic views from the City Lookout at sunset, or head to the Riversleigh Fossil Discovery Centre to view fossilised mammals and reptiles from the Riversleigh World Heritage Area.

LEG 6: MOUNT ISA – CAMOOWEAL (190KM)
Hit the road known as "Tojo's Highway" which takes you from Mount Isa to Camooweal, built during World War II to link the southern states with the Allied front line in the Northern Territory. Reach Camooweal in time to watch the sun set while sipping a cup of billy tea at the Droving Heritage Centre.

For more information visit: **queensland.com/drive** or **overlandersway.com** | TOWNSVILLE – TENNANT CREEK 1,564km

PACIFIC COAST WAY

SYDNEY TO CAIRNS

Explore one of Australia's most iconic highways. The Queensland route boasts epic scenery with reef, beach and islands on one side and lush farmland, waterfalls and gorges on the other.

POINTS OF INTEREST

- Surf world-class breaks on the Gold Coast between Burleigh Heads and Snapper Rocks
- Explore the only place in Australia where three UNESCO Biosphere Reserves meet – Sunshine Coast, Noosa and Great Sandy. These reserves include the Glass House Mountains, Noosa Everglades and K'gari (formerly Fraser Island)
- Discover where the Southern Great Barrier Reef begins in Bundaberg
- Set sail on a sunset cruise at Airlie Beach, or stroll along the pristine shores of Whitehaven Beach
- Swim with the "Great Eight" on the Great Barrier Reef
- Walk the Flagstaff Hill Trail at Port Douglas
- Float down the Mossman River and experience Indigenous wisdom at Mossman Gorge
- North of Cairns, explore the World Heritage-listed Daintree Rainforest

Great for:

Iconic landscapes:

LEG 1: GOLD COAST – MOOLOOLABA (179KM DIRECT)
Start at the Gold Coast's famous surf beaches and hinterland, then head north to Brisbane to experience city attractions, culinary delights and the vibrant arts and culture scene. Continue north to the Sunshine Coast, past the iconic peaks of the Glass House Mountains to the beachside town of Mooloolaba.

LEG 2: MOOLOOLABA – HERVEY BAY (208KM DIRECT)
Head north via Maroochydore and Coolum before dropping in to explore Noosa. Dine in style on Hastings St or explore the stunning Noosa Everglades. Then, head to whale watching capital, Hervey Bay, on the doorstep of World Heritage-listed K'gari (formerly Fraser Island). Watch humpbacks and their newborn calves frolic in the bay's tranquil waters (July to early November).

LEG 3: HERVEY BAY – BUNDABERG (110KM)
In Bundaberg, head to the Bundaberg Brewed Drinks Barrel to sip iconic local flavours. Discover the fascinating world of turtles with a visit to Mon Repos Turtle Centre, and witness nesting or hatching sea turtles (November – March) on a ranger-led tour. Then, take a scenic flight to Lady Elliot Island or cruise across to Lady Musgrave Island. Both are abundant with marine life including manta rays and turtles.

LEG 4: BUNDABERG – YEPPOON (330KM DIRECT)
Journey north, and take a ride on the iconic pink amphibious vessel, the LARC!. Go for a surf or stay longer to spend the day at Lady Musgrave Island off the coast of the Town of 1770 and Agnes Water. Head to Gladstone's Maritime Museum or tick Heron Island off your bucket list. Continue on to the relaxed beachside town of Yeppoon on the Capricorn Coast and dip your toes into the island-studded waters of Keppel Bay.

LEG 5: YEPPOON – AIRLIE BEACH (504KM DIRECT)
Stop for lunch in Mackay, then detour for a scenic walk at Finch Hatton Gorge, or ride epic mountain bike trails in Finch Hatton. Continue north and enjoy the spectacular scenery on your way to Airlie Beach, the gateway to The Whitsundays. Allow plenty of time to see the 74 islands of this stunning archipelago and the Great Barrier Reef.

LEG 6: AIRLIE BEACH – MISSION BEACH (509KM DIRECT)
Drive north up the coast before stopping to explore Townsville, including Paluma Range National Park. Take a dip in Paradise Waterhole at Big Crystal Creek before continuing on to the coastal village of Mission Beach – keep your eyes peeled for cassowaries on the way. Bliss out with yoga and spa experiences at this wellness hotspot.

LEG 7: MISSION BEACH – CAIRNS (139KM DIRECT)
Detour to the Tully River for a thrilling whitewater rafting experience. Prefer something more laidback? Stop for a picnic lunch on the castle grounds of Paronella Park. Finish in Cairns, nestled between two World Heritage sites, the Great Barrier Reef and the Wet Tropics rainforests.

HILL INLET LOOKOUT THE WHITSUNDAYS

For more information visit **queensland.com/drive** | SYDNEY – CAIRNS 2,841km

UNDARA LAVA TUBES CAIRNS & GREAT BARRIER REEF

SAVANNAH WAY

CAIRNS TO BROOME

This epic drive forms a route across the top of Australia. Pass through remote and ruggedly beautiful landscapes including spectacular gorges and waterfalls, historic towns and outback cattle stations.

POINTS OF INTEREST

- Get some fresh air at Ravenshoe, Queensland's highest town perched 920m above sea level
- Tour underground and see the Undara Lava Tubes, one of the longest cave systems in the world
- Explore the waterways of Cobbold Gorge
- Reel in a barramundi at Karumba Point
- Witness the dramatic wave-shaped "Morning Glory" cloud rolling in over Burketown
- Experience the breathtaking natural beauty of Lawn Hill Gorge in Boodjamulla National Park

Great for:

Iconic landscapes:

LEG 1: CAIRNS – RAVENSHOE (148KM)
Wind your way up the mountain from Cairns to the Atherton Tablelands. Stop for a cuppa at Mareeba, Australia's coffee growing capital, and visit Ravenshoe, the state's highest town. See Australia's widest single-drop waterfall, Big Millstream Falls, on the southwestern edge of town. Hot tip: visit Cairns during July to experience the famous Cairns Indigenous Art Fair.

LEG 2: RAVENSHOE – GEORGETOWN (261KM DIRECT)
Enjoy a guided tour through the Undara Volcanic National Park and explore the geological wonders of the Undara Lava Tubes. Next stop is the magnificent Cobbold Gorge, just 40 minutes past the old gold town of Forsayth, with its 30-metre high sandstone walls. Take a cruise through the gorge or admire it from above on a scenic chopper flight.

LEG 3: GEORGETOWN – CROYDON (148KM)
Continue west through the heart of cattle country – look out for Brahman cattle and kangaroos along the way. Step back in time to the gold rush era in historic Croydon, explore heritage-listed buildings or take a guided walking tour and delve into the past of this historic town.

LEG 4: CROYDON – KARUMBA (224KM)
Make your way to Karumba via Normanton, home to The Purple Pub, then head west toward Karumba. Try your hand at landing a barramundi or Spanish mackerel, then watch the sunset at Karumba Point.

LEG 5: KARUMBA – BURKETOWN (295KM)
Keep your rod handy, because next stop is Burketown, the self-proclaimed "Barramundi Fishing Capital of Australia". It's also the best place on the planet to see the "Morning Glory", a huge wave-shaped cloud that rolls in at dawn between late September and early November. Stargaze or hot air balloon with Aboriginal guides from Yagurli Tours (operating during the dry season, May – October).

LEG 6: BURKETOWN – HELL'S GATE ROADHOUSE (178KM DIRECT)
Drive the dusty final leg south and make a detour to Boodjamulla (Lawn Hill) National Park. Here, you can explore the stunning palm-lined gorges and tranquil creeks of this hidden gem in the Savannah.

For more information visit: **queensland.com/drive** or **savannahway.com.au** | CAIRNS – BROOME 4,107km

GREAT INLAND WAY – CAIRNS & GREAT BARRIER REEF

"ROLL DOWN THE WINDOWS, TURN UP QUEENSLAND"



Queensland.com AUSTR

Legend

Great Queensland Drives

- Adventure Way (sealed / unsealed)
- Australia's Country Way
- Capricorn Way
- Great Inland Way
- Leichhardt Way
- Matilda Way
- Overlander's Way
- Pacific Coast Way
- Savannah Way (sealed / unsealed)
- Warrego Way (sealed / unsealed)

Train routes

- Tilt Train: Brisbane to Bundaberg/ Rockhampton
- Spirit of Queensland: Brisbane to Cairns
- The Westlander: Brisbane to Charleville
- Spirit of the Outback: Brisbane to Longreach
- The Inlander: Townsville to Mt Isa
- Kuranda Scenic Railway: Cairns to Kuranda
- Gulflander: Normanton to Croydon
- Savannahlander: Cairns to Forsayth

Map legend

- Dual Carriageway
- Principal Roads; sealed, unsealed
- Secondary Roads; sealed, unsealed
- Minor Roads; sealed, unsealed
- Tracks unsealed
- National Trail
- Railway
- Distances; major, minor
- National Hwy Marker; National Route Number
- State Route Marker; Tourist Drive Marker
- International Airport; Domestic Airport
- Accredited Information Centre
- National Parks
- Aboriginal and Torres Strait Islander Lands
- Electric Super Highway charging sites
- Co-Fund charging sites (proposed)

Queensland AUSTRALIA

N

Kilometres 0 50 100 150 200

© mapuccino & Tourism and Events Queensland 2025
mapuccino.com.au | teq.queensland.com
Base data © Commonwealth of Australia (Geoscience Australia), State of Queensland, GBRMPA and GEBCO.
Rail logos © Queensland Rail.
Every care is taken to ensure this map is free of errors, however the map is provided without any warranty of accuracy or fitness for a particular purpose.

Torres Strait — The Torres Strait has approximately 274 islands, 17 of them inhabited, and is an island paradise accessible by regular ferries from Seisia.

Mount Adolphus I. — Stand at the tip of Cape York Peninsula (Pajinka), the northernmost point of the Australian continent. A rocky headland protruding into the Torres Strait.

WARNING — Stinger suits should be worn when swimming in coastal water during summer months due to the presence of marine stingers.

CROCODILE WARNING — This sign is located at rivers and streams where there is a danger from estuarine crocodiles.

SEASONAL CLOSURES — Check www.qld.gov.au/nationalparks

The Cape York Peninsula is one of the world's last great wilderness areas. A region steeped in Aboriginal legend, it has changed little in millions of years. The Peninsula landscape ranges from dense rainforest to mangrove wetlands. The Cape is noted for its picturesque river crossings and giant termite mounds.

Quinkan Galleries – Famous for its rock art. Quinkan Country contains a large and dramatic body of prehistoric rock paintings. These galleries have been identified as being at least 15,000 to 30,000 years old. For access see Ranger at Laura.

NOTE — The road between Normanton and Chillagoe (Burke Developmental Road) is performed in many places and as such, is trafficable only by 4WD vehicles and vehicles with 4WD only between June - September. All other roads in the area are private roads and permission should be sought from property owners before using them. If tourists wish to fish or shoot in this area permission to do so and advice on best locations may be obtained from the property owners.

NOTE — Alcohol restrictions have been introduced for many Aboriginal and or Islander Community Areas. These restrictions may be different for each community. Detailed information is available at local points and at tatsipca.qld.gov.au

Cook beached the Endeavour here in 1770. Queensland's floral emblem, the Cooktown Orchid, was named after this historic township.

Great Barrier Reef Marine Park (Far Northern Section) / (Cairns Section) / (Central Section) / (Mackay/Capricorn Section)

Great Barrier Reef – Stretching 2,300km along the Queensland coast, the Great Barrier Reef is the world's largest and most extensive coral reef system, with a unique and complex ecosystem. A UNESCO World Heritage site, it is home to an abundance of diverse marine wildlife.

Cairns – Tropical North Queensland's gateway to the World Heritage-listed Great Barrier Reef and Wet Tropics rainforest. Base for outer reef day trips and visits to Fitzroy Island, Green Island and Lizard Island.

Kuranda Scenic Railway Traveltrain holidays between Cairns and Kuranda.

Where the rainforest meets the reef. Cruise the Daintree River to spot crocodiles. Learn about Kuku Yulanji culture on a Dreamtime Walk.

Townsville is home of the official headquarters of the Great Barrier Reef Marine Park Authority and the Australian Institute of Marine Science.

Magnetic Island features beaches, koalas, rugged headlands, fringing coral reefs and historic forts. Passenger and vehicular ferries operate from Townsville.

Hinchinbrook I. – One of Australia's largest island national parks.

Townsville's Museum of Underwater Art (MOUA) is located on John Brewer Reef.

Australia's highest annual rainfall area.

Cobbold Gorge is a narrow gorge amid rugged sandstone formation with spectacular 30 foot cliffs that narrow to just two metres wide. Accessible through guided tours only.

Guided lava tube tour and accommodation at Undara Experience.

The Talaroo Hot Springs are 50 million years old and the physical and spiritual connection with the Wanman Aboriginal community goes back millennia.

Savannahlander Traveltrain holidays between Cairns and Forsayth.

Gulflander Traveltrain holidays between Normanton and Croydon.

Travel Tip – For more information on the Overlander's, Matilda or Savannah Way, go to queensland.com/drive

Gulf Country – Vast saltpans, the historic 'Gulflander' train, old gold mines, spectacular gorges and meandering rivers noted for their barramundi and mud crabs.

Boodjamulla (Lawn Hill) National Park features sandstone ranges and spectacular gorges formed by Lawn Hill Creek. The spring water and surrounding vegetation serves as an oasis attracting an abundance of wildlife. The Waanyi Aboriginal people have strong cultural ties with the Gulf Country pastoralists of European descent have important historical connections.

Riversleigh – The World Heritage listed Australian Fossil Mammal Site is one of the most significant fossil deposits in the world and the richest known fossil mammal deposit in Australia.

Burke & Wills Roadhouse

Morning Glory cylindrical cloud formation up to 1000 km long.

Mount Isa – The commercial and industrial capital of the north west. Mount Isa is one of the worlds richest producers of copper, silver, lead and zinc. Home to Outback at Isa.

Home of the Dirt & Dust Festival and the endangered marsupial, the Dunnart, thought to be extinct until 1992.

Cloncurry is where the Royal Flying Doctor Service took its first flight on May 17th 1928.

Western Queensland was once a vast sea 98-112 million years ago during the Cretaceous period when the Eromanga Sea was formed. Enormous marine reptiles such as the Ichthyosaurus and the ferocious Kronosaurus swam here. The towns of Richmond and Hughenden were located on the shoreline.

Kronosaurus Korner Marine Fossil Museum.

Home of the Waltzing Matilda Centre and Australian Age of Dinosaurs.

Home of the Muttaburrasaurus.

Dinosaur Stampede National Monument houses the world's only known site of a dinosaur stampede where numerous dinosaurs are recorded running in a single direction. Preserved in stone, the site was first discovered by a local station manager fossicking for opals in the 1960s.

Home to The Tree of Knowledge memorial.

Home of the Cunnamulla Fella and Hot Springs Capital of Australia.

Qantas founder's Museum and Australian Stockmans Hall of Fame.

Longreach – In 1892 at Alice Downs Station, John Robert Howe sheared 321 sheep in 7 hours 40 minutes using hand shears – a record never eclipsed and which resulted in the naming of the working singlet – commonly known as the 'Jackie Howe'.

The Black Stump was used as a sighting base by surveyors mapping Queensland in 1887. The tree stump offered a steady base for surveyors to fix the most accurate position of all major towns in Southern Queensland. Before long, any location mapped anywhere west of Blackall was considered 'beyond the black stump'.

Carnarvon National Park – Offers galleries of Aboriginal rock art, waterfalls, side gorges and lookouts.

Mount Moffatt – Sculpted sandstone outcrops, spectacular views from the highest plateau in Queensland and highly significant Aboriginal rock art sites are found in this remote section of Carnarvon National Park.

Artesian Hot Water Service – Artesian bore, 900m deep, supplies the town with water so hot that it is necessary to install cooling tanks.

Quilpie is the largest producer of boulder opals in the world and unique to Queensland. Visitors can fossick for free.

Home of the Cunnamulla Fella and Hot Springs – Capital of Australia.

Home of oil & gas exploration and the Big Rig tourist attraction.

Great Artesian Spa from the Artesian Basin.

Eromanga Natural History Museum.

Lake Eyre – A Desert Parks Pass is required for legal access into National Park Reserves in the north-east of South Australia, this allows access to all north-east desert parks and camping in the parks. Passes are available from National Parks and Wildlife Service South Australia and their agencies.

Simpson Desert — Strzelecki Desert — Sturt Stony Desert — Tirari Desert

Lake Eyre North — Lake Eyre South — Lake Gregory — Lake Blanche — Lake Callabonna

Big Red is the largest sand dune at the start of the Simpson Desert 32km west of Birdsville. The ultimate challenge for any off-road driver.

Birdsville – Historic centre of Channel Country. Famous for annual September race meeting.

Channel Country – Extensive low rainfall area stretching into South Australia. South flowing streams expand into a maze of channels after rain.

Boulia's Min Min Light is a strange spectral light that can appear, hover, disappear and reappear. Scientists are baffled to explain this phenomenon.

Be sure to stop at Cawnpore Lookout to appreciate the red mesa hills and outback scenery.

The Great Artesian Basin covers about 1,760,000 sq km mostly in Queensland. The basin is an important source of bore water for cattle and sheep. It also serves as the underground water supply for numerous outback towns.

Cloncurry – The Wakabout Creek Hotel made famous by Crocodile Dundee.

Combo Waterhole – The billabong in the ballart of Waltzing Matilda.

Burke & Wills Dig Tree – Burke, Wills and King returned to this point in April 1861 after reaching the Gulf. Burke and Wills died soon after the ordeal and King, the only survivor of the mission, was found by a search party some five months later.

Thargomindah – Seagulls? That's right, this lake attracts a huge array of birdlife and even the humble seagull.

Over 200 species of birdlife and the sanctuary of the endangered Bilby.

Cunnamulla – Home of the Cunnamulla Fella and Hot Springs Capital of Australia.

Eromanga – Royal Flying Doctor Service and School of the Air. Baby Experience and Cosmos Centre.

Quilpie – Quilpie is the largest producer of boulder opals in the world and unique to Queensland. Visitors can fossick for free.

Longreach – Qantas Founder's Museum and Australian Stockmans Hall of Fame.

Barcaldine – Home to The Tree of Knowledge memorial.

Blackall – The Black Stump was used as a sighting base by surveyors mapping Queensland in 1887.

Charleville – Royal Flying Doctor Service and School of the Air. Baby Experience and Cosmos Centre.

Roma – Home of oil & gas exploration and the Big Rig tourist attraction.

Dalby – Home of oil & gas exploration and the Big Rig tourist attraction.

Toowoomba – Home of the Cunnamulla Fella and Hot Springs Capital of Australia.

Warwick – Home of the Cunnamulla Fella and Hot Springs Capital of Australia.

Goondiwindi – Home of the Cunnamulla Fella and Hot Springs Capital of Australia.

Moree – Great Artesian Spa from the Artesian Basin.

Narrabri – Home of the Cunnamulla Fella and Hot Springs Capital of Australia.

Bowen – 74 island wonders in the heart of the Great Barrier Reef. A sailing mecca. Home to Whitehaven Beach and Heart Reef.

Hibiscus Coast – Eungella National Park – Australia's longest stretch of low-land tropical rainforest and the most reliable place to spot platypus in the wild.

Mackay – The Pioneer Valley is known for lush rolling carpeted in sugar cane. Home to Finch Hatton Gorge.

Sarina Beach – Home to Sarina Sugar Shed with miniature sugar mill and distillery tours year round.

Capricorn Coast – Great Keppel Island – 17 secluded white-sand beaches to snorkel, sail, dive, fish and swim.

Rockhampton – Home of the Cunnamulla Fella and Hot Springs Capital of Australia.

Gladstone – Lady Musgrave I. – Captain Cook's first landing place in Queensland in 1770. Australia's best impoundment freshwater fishing spots. Lake Awoonga is one of Queensland's most northern surf beach. Lady Elliot I. – Lady Elliot Island is the gateway to the Southern Great Barrier Reef, home of the majestic manta ray.

Discovery Coast – Enjoy whale watching as humpback whales migrate from the Antarctic each year, arriving at Hervey Bay early July to October.

Coral Coast – Loggerhead turtles nest on nearby Mon Repos Beach, November to January with hatching January to March.

Bundaberg – Home of the Cunnamulla Fella and Hot Springs Capital of Australia.

Fraser Coast – Kgari (formerly Fraser I.) World Heritage listed and the largest sand island in the world. Freshwater lakes, coloured sands, wildlife and endless beaches.

Hervey Bay – Kgari (formerly Fraser I.)

Maryborough – Tilt Train & Spirit of Queensland Queensland Traveltrain holidays between Brisbane and Rockhampton & Brisbane and Cairns.

Tin Can Bay – Home of the Cunnamulla Fella and Hot Springs Capital of Australia.

Rainbow Beach – Home of the Cunnamulla Fella and Hot Springs Capital of Australia.

Coolola Cove – Home of the Cunnamulla Fella and Hot Springs Capital of Australia.

Yamba – Home of the Cunnamulla Fella and Hot Springs Capital of Australia.

Grafton – Home of the Cunnamulla Fella and Hot Springs Capital of Australia.

Glen Innes – Home of the Cunnamulla Fella and Hot Springs Capital of Australia.

Inverell – Home of the Cunnamulla Fella and Hot Springs Capital of Australia.

Bingara – Home of the Cunnamulla Fella and Hot Springs Capital of Australia.

Warialda – Home of the Cunnamulla Fella and Hot Springs Capital of Australia.

Moree – Great Artesian Spa from the Artesian Basin.

Walgett – Home of the Cunnamulla Fella and Hot Springs Capital of Australia.

Wee Waa – Home of the Cunnamulla Fella and Hot Springs Capital of Australia.

Narrabri – Home of the Cunnamulla Fella and Hot Springs Capital of Australia.

Bourke – Home of the Cunnamulla Fella and Hot Springs Capital of Australia.

Lightning Ridge – Home of the Cunnamulla Fella and Hot Springs Capital of Australia.

Brewarrina – Home of the Cunnamulla Fella and Hot Springs Capital of Australia.

Collarenebri – Home of the Cunnamulla Fella and Hot Springs Capital of Australia.

Mungindi – Home of the Cunnamulla Fella and Hot Springs Capital of Australia.

Goondiwindi – Home of the Cunnamulla Fella and Hot Springs Capital of Australia.

Dirranbandi – Home of the Cunnamulla Fella and Hot Springs Capital of Australia.

Thargomindah – Home of the Cunnamulla Fella and Hot Springs Capital of Australia.

Eromanga – Home of the Cunnamulla Fella and Hot Springs Capital of Australia.

Quilpie – Home of the Cunnamulla Fella and Hot Springs Capital of Australia.

Charleville – Home of the Cunnamulla Fella and Hot Springs Capital of Australia.

Cunnamulla – Home of the Cunnamulla Fella and Hot Springs Capital of Australia.

Longreach – Home of the Cunnamulla Fella and Hot Springs Capital of Australia.

Barcaldine – Home of the Cunnamulla Fella and Hot Springs Capital of Australia.

Blackall – Home of the Cunnamulla Fella and Hot Springs Capital of Australia.

Charleville – Home of the Cunnamulla Fella and Hot Springs Capital of Australia.

Roma – Home of the Cunnamulla Fella and Hot Springs Capital of Australia.

Dalby – Home of the Cunnamulla Fella and Hot Springs Capital of Australia.

Toowoomba – Home of the Cunnamulla Fella and Hot Springs Capital of Australia.

Warwick – Home of the Cunnamulla Fella and Hot Springs Capital of Australia.

Goondiwindi – Home of the Cunnamulla Fella and Hot Springs Capital of Australia.

Moree